









Building Control Service

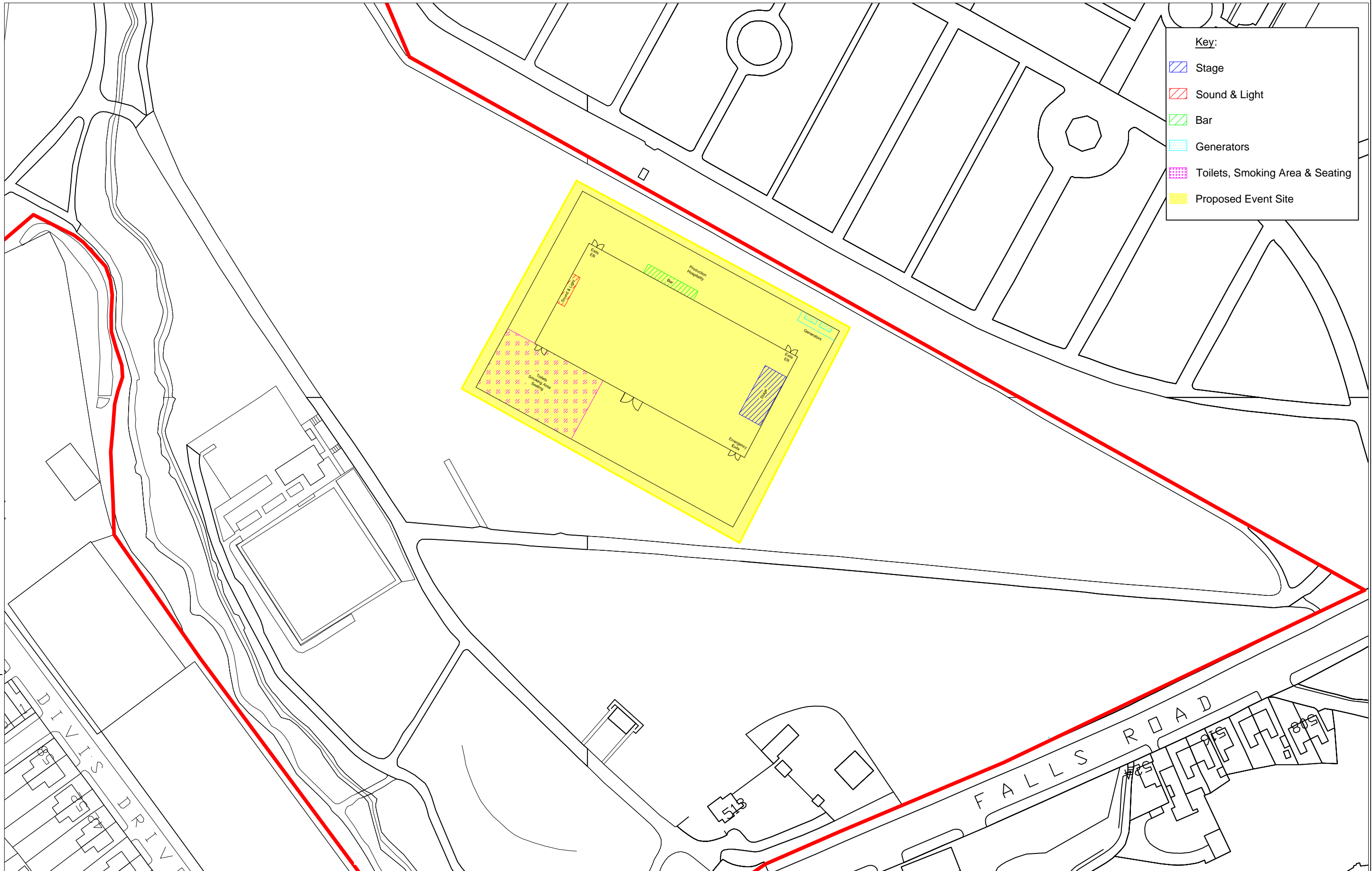
Belfast Mapping Data v3.0
Prepared by I.S.B.
Based upon the Ordnance Survey
Of Northern Ireland map with the
permission of the Director & Chief Executive.
© CROWN COPYRIGHT 2003



200 METRES
100
50
0

Key:

-  Stage
-  Sound & Light
-  Bar
-  Generators
-  Toilets, Smoking Area & Seating
-  Proposed Event Site



DRAWN BY PWN
DATE 18-06-12

Falls Park
Falls Road

SCALE 1:1250
Ref No